

Carey Road @ Columbine Way

Tuesday, April 02, 2019



The data presented here is for information purposes only and should not be considered authoritative for construction, geotechnical, engineering, navigational, legal, or other site-specific uses. The information shared is owned by the Transportation Division of the Engineering Department at the District of Saanich. Accuracy is not guaranteed.

Major Route: Carey Road
Minor Route: Columbine Way
Municipality: Saanich
Filename: Carey Rd @ Columbine Way-Apr 2, 2019.xlsx
Location #: TIN001178
Count ID: 2019002
Date: April 2, 2019
Day-of-week: Tuesday

East/West Route: Columbine Way
Intersection Type: 3-leg west approach
Signalized?: No
Weather: Overcast and dry

Vehicle Classifications: Vehicles and Peds
 Bikes

This data is for Vehicles and Peds

Shift	Start	End	Duration
AM	7:30	9:30	2.00
MD			
PM	15:30	18:30	3.00
Total	7:30	18:30	5.00

Notes: 24-hour clock used for reporting (15-minute increments)
 North Approach - southbound vehicles approaching intersection from the north
 15x4 - 15 min volume (from maximum 15 minute period of movement/approach in peak hour period [*]) x 4
 Pedestrians - N indicates pedestrians crossing north approach (east/west)

Comments:

Time Period Begins	Carey Rd NORTH Approach				Carey Rd SOUTH Approach				Columbine Way WEST Approach				Columbine Way EAST Approach				Total Volume		Ped C/L	Crosswalks			
	Left	Thru	Right	Total	Left	Thru	Right	Total	Left	Thru	Right	Total	Left	Thru	Right	Total	15-min	Hour		N	S	W	E
7:30		39	3	42	11	10		21	18		20	38					101		0	1	1		
7:45		53	3	56	11	17		28	29		29	58					142	*	0	4	3		
8:00		33	2	35	21	18		39	25		23	48					122	*	0	1	5		
8:15		39	5	44	24	29		53	33		20	53					150	515+	0	0	1		
8:30		41	11	52	14	12		26	36		27	63					141	555*	0	0	14		
8:45		43	11	54	17	8		25	25		32	57					136	549	0	0	13		
9:00		27	3	30	7	9		16	10		13	23					69	496	0	0	0		
9:15		24	3	27	9	11		20	19		15	34					81	427	0	2	1		
n/a																							
n/a																							
n/a																							
n/a																							
n/a																							
n/a																							
n/a																							
n/a																							
n/a																							
n/a																							
n/a																							
n/a																							
n/a																							
n/a																							
n/a																							
Total		299	41	340	114	114		228	195		179	374					942		0	8	38		

n/a																						
n/a																						
n/a																						
n/a																						
n/a																						
n/a																						
n/a																						
n/a																						
n/a																						
n/a																						
n/a																						
n/a																						
n/a																						
n/a																						
n/a																						
n/a																						
n/a																						
Total																						

15:30		26	24	50	41	41		82	13		13	26					158		0	1	2	
15:45		17	22	39	61	40		101	24		7	31					171		0	1	4	
16:00		19	9	28	62	50		112	20		13	33					173		0	1	3	
16:15		20	21	41	51	69		120	28		22	50					211	713*	0	1	2	
16:30		26	18	44	56	48		104	33		16	49					197	752*	0	1	1	
16:45		32	21	53	58	64		122	22		17	39					214	795+	0	1	8	
17:00		20	13	33	66	58		124	28		11	39					196	818*	0	2	4	
17:15		30	18	48	57	52		109	18		11	29					186	793	0	2	1	
17:30		28	15	43	64	61		125	27		12	39					207	803	0	3	3	
17:45		29	20	49	60	60		120	17		11	28					197	786	0	2	2	
18:00		13	6	19	22	40		62	14		9	23					104	694	0	2	2	
18:15		23	4	27	19	35		54	12		8	20					101	609	0	0	3	
n/a																						
n/a																						
n/a																						
n/a																						
n/a																						
n/a																						
n/a																						
n/a																						
n/a																						
n/a																						
n/a																						
n/a																						
Total		283	191	474	617	618		1235	256		150	406					2115		0	17	35	

Time Period Begins	Carey Rd NORTH Approach				Carey Rd SOUTH Approach				Columbine Way WEST Approach				Columbine Way EAST Approach				Total Volume		Veh / Ped	Crosswalks				Conflict	
	Left	Thru	Right	Total	Left	Thru	Right	Total	Left	Thru	Right	Total	Left	Thru	Right	Total	15-min	Hour		N	S	W	E	15 min	Hr
7:30		39	3	42	11	10		21	18		20	38					101		0	1	1		73		
7:45		53	3	56	11	17		28	29		29	58					142	*	0	4	3		96		
8:00		33	2	35	21	18		39	25		23	48					122	*	0	1	5		81		
8:15		39	5	44	24	29		53	33		20	53					150	515+	0	0	1		101	351	
8:30		41	11	52	14	12		26	36		27	63					141	555*	0	0	14		102	380	
8:45		43	11	54	17	8		25	25		32	57					136	549	0	0	13		103	387	
9:00		27	3	30	7	9		16	10		13	23					69	496	0	0	0		50	356	
9:15		24	3	27	9	11		20	19		15	34					81	427	0	2	1		55	310	
n/a																									
n/a																									
n/a																									
n/a																									
n/a																									
n/a																									
n/a																									
n/a																									
n/a																									
n/a																									
n/a																									
n/a																									
n/a																									
n/a																									
n/a																									
n/a																									

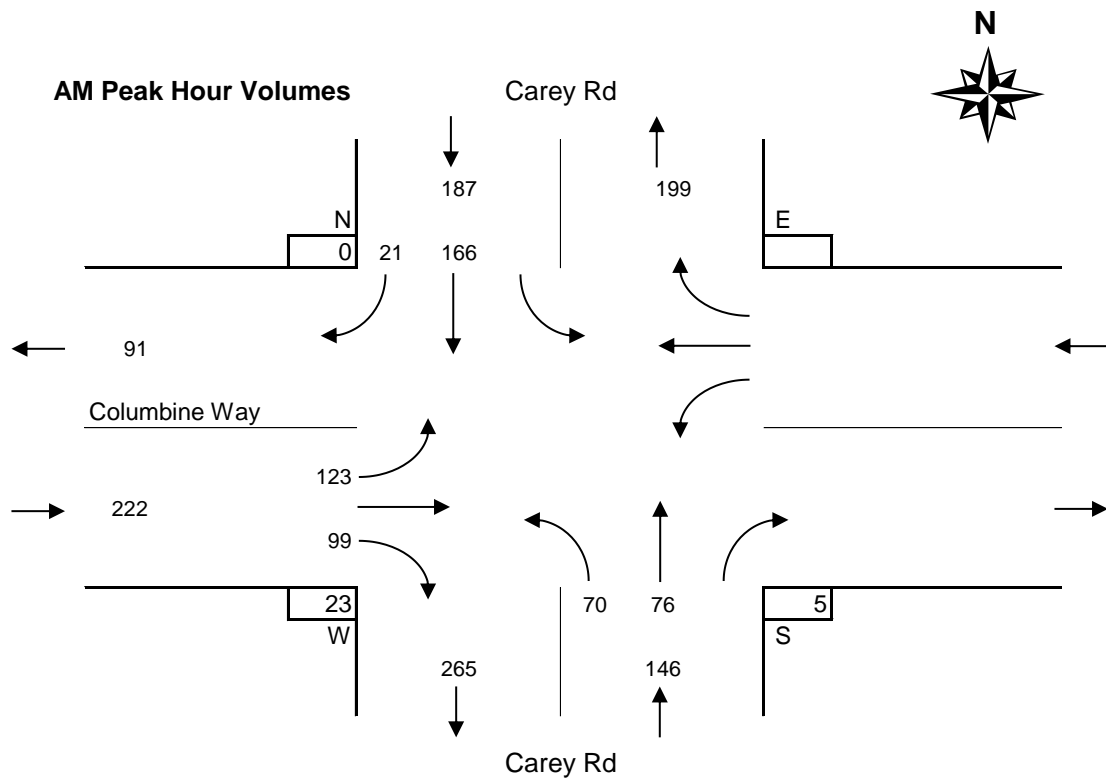
Total	299	41	340	114	114		228	195		179	374						942			0	8	38		649
Avg Hr	150	21	170	57	57		114	98		90	187						471			0	4	19		

Peak hour of the intersection

Pk Hr	166	21	187	70	76		146	123		99	222						555			0	5	23		380
15x4	212	44	224	96	116		212	144		116	252						600			0	16	56		496
PHF	0.78	0.48	0.83	0.73	0.66		0.69	0.85		0.85	0.88						0.93			n/a	0.31	0.41		0.77

Peak hour of conflicting volumes for the intersection

Pk Hr	156	29	185	76	67		143	119		102	221						549			0	1	33		380
15x4	172	44	216	96	116		212	144		128	252						600			0	4	56		456
PHF	0.91	0.66	0.86	0.79	0.58		0.67	0.83		0.80	0.88						0.92			n/a	0.25	0.59		0.83



Time Period Begins	Carey Rd				Carey Rd				Columbine Way				EAST Approach				Total Volume		Ped Vol	Crosswalks				Conflict				
	NORTH Approach				SOUTH Approach				WEST Approach				EAST Approach				15-min	Hour		N	S	W	E	15 min	Hr			
n/a																												
n/a																												
n/a																												
n/a																												
n/a																												
n/a																												
n/a																												
n/a																												
n/a																												
n/a																												
n/a																												
n/a																												
n/a																												
n/a																												
n/a																												
n/a																												
n/a																												
n/a																												
n/a																												
n/a																												
n/a																												
n/a																												
n/a																												
n/a																												

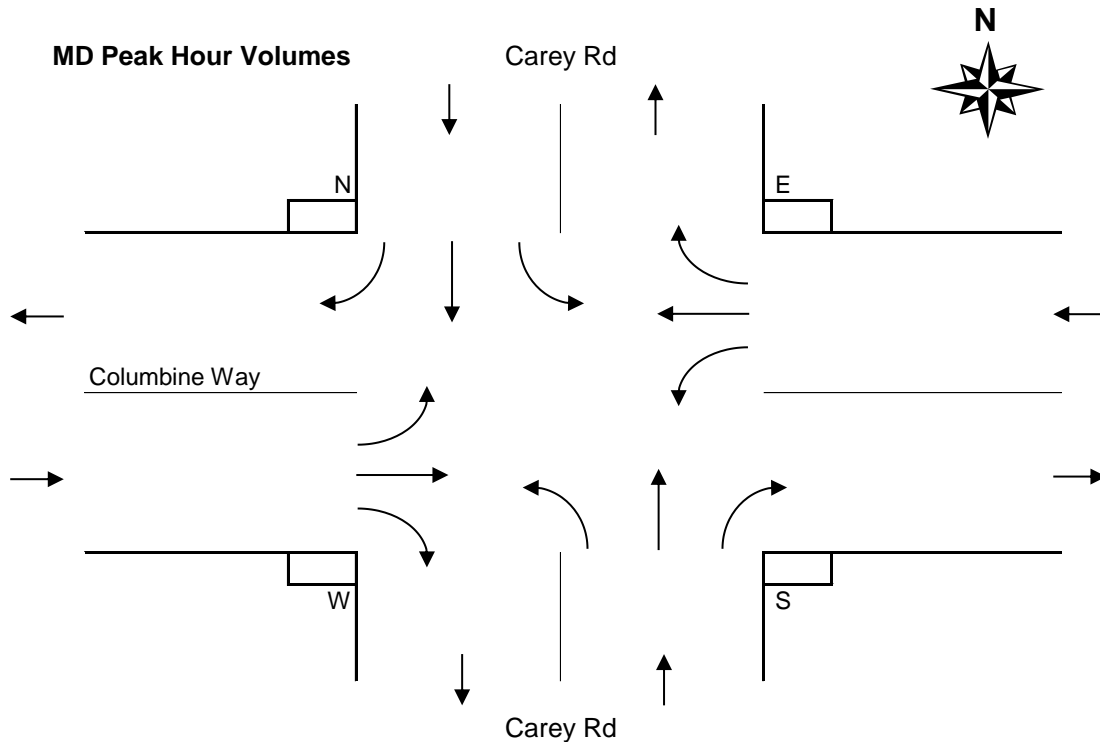
Total																													
Avg Hr																													

Peak hour of the intersection

Pk Hr																													
15x4																													
PHF																													

Peak hour of conflicting volumes for the intersection

Pk Hr																													
15x4																													
PHF																													



Time Period Begins	Carey Rd NORTH Approach				Carey Rd SOUTH Approach				Columbine Way WEST Approach				Columbine Way EAST Approach				Total Volume		Ped Count	Crosswalks				Conflict	
	Left	Thru	Right	Total	Left	Thru	Right	Total	Left	Thru	Right	Total	Left	Thru	Right	Total	15-min	Hour		N	S	W	E	15 min	Hr
15:30		26	24	50	41	41		82	13		13	26					158		0	1	2		104		
15:45		17	22	39	61	40		101	24		7	31					171		0	1	4		124		
16:00		19	9	28	62	50		112	20		13	33					173		0	1	3		110		
16:15		20	21	41	51	69		120	28		22	50					211	713*	0	1	2		120	458	
16:30		26	18	44	56	48		104	33		16	49					197	752*	0	1	1		133	487	
16:45		32	21	53	58	64		122	22		17	39					214	795+	0	1	8		133	496	
17:00		20	13	33	66	58		124	28		11	39					196	818*	0	2	4		127	513	
17:15		30	18	48	57	52		109	18		11	29					186	793	0	2	1		123	516	
17:30		28	15	43	64	61		125	27		12	39					207	803	0	3	3		134	517	
17:45		29	20	49	60	60		120	17		11	28					197	786	0	2	2		126	510	
18:00		13	6	19	22	40		62	14		9	23					104	694	0	2	2		55	438	
18:15		23	4	27	19	35		54	12		8	20					101	609	0	0	3		58	373	
n/a																									
n/a																									
n/a																									
n/a																									
n/a																									
n/a																									
n/a																									
n/a																									

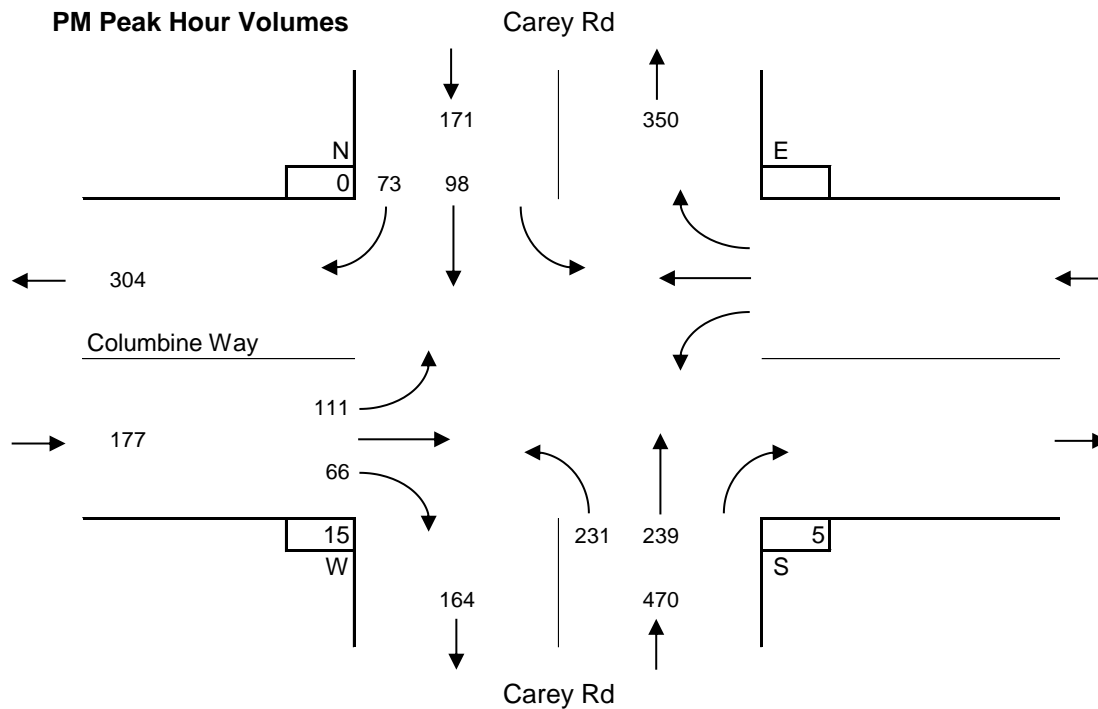
Total		283	191	474	617	618		1235	256		150	406					2115		0	17	35			1347
Avg Hr		94	64	158	206	206		412	85		50	135					705		0	6	12			

Peak hour of the intersection

Pk Hr		98	73	171	231	239		470	111		66	177					818*		0	5	15			513
15x4		128	84	212	264	276		496	132		88	200					856+		0	8	32			608
PHF		0.77	0.87	0.81	0.88	0.87		0.95	0.84		0.75	0.89					0.96		n/a	0.63	0.47			0.84

Peak hour of conflicting volumes for the intersection

Pk Hr		110	67	177	245	235		480	95		51	146					803*		0	8	16			517
15x4		128	84	212	264	256		500	112		68	156					856+		0	12	32			588
PHF		0.86	0.80	0.83	0.93	0.92		0.96	0.85		0.75	0.94					0.94		n/a	0.67	0.50			0.88



Entire Survey Period

5 Hours

	Carey Rd				Carey Rd				Columbine Way				EAST Approach				Total Volume	Crosswalks			
	NORTH Approach				SOUTH Approach				WEST Approach									N	S	W	E
	Left	Thru	Right	Total	Left	Thru	Right	Total	Left	Thru	Right	Total	Left	Thru	Right	Total					
Total		582	232	814	731	732		1463	451		329	780					3057	0	25	73	
Avg Hr		116	46	163	146	146		293	90		66	156					611	0	5	15	

AM Peak Period

2 Hours

	Carey Rd				Carey Rd				Columbine Way				EAST Approach				Total Volume	Crosswalks			
	NORTH Approach				SOUTH Approach				WEST Approach									N	S	W	E
	Left	Thru	Right	Total	Left	Thru	Right	Total	Left	Thru	Right	Total	Left	Thru	Right	Total					
Totals		299	41	340	114	114		228	195		179	374					942	0	8	38	
Avg Hr		150	21	170	57	57		114	98		90	187					471	0	4	19	

MD Peak Period

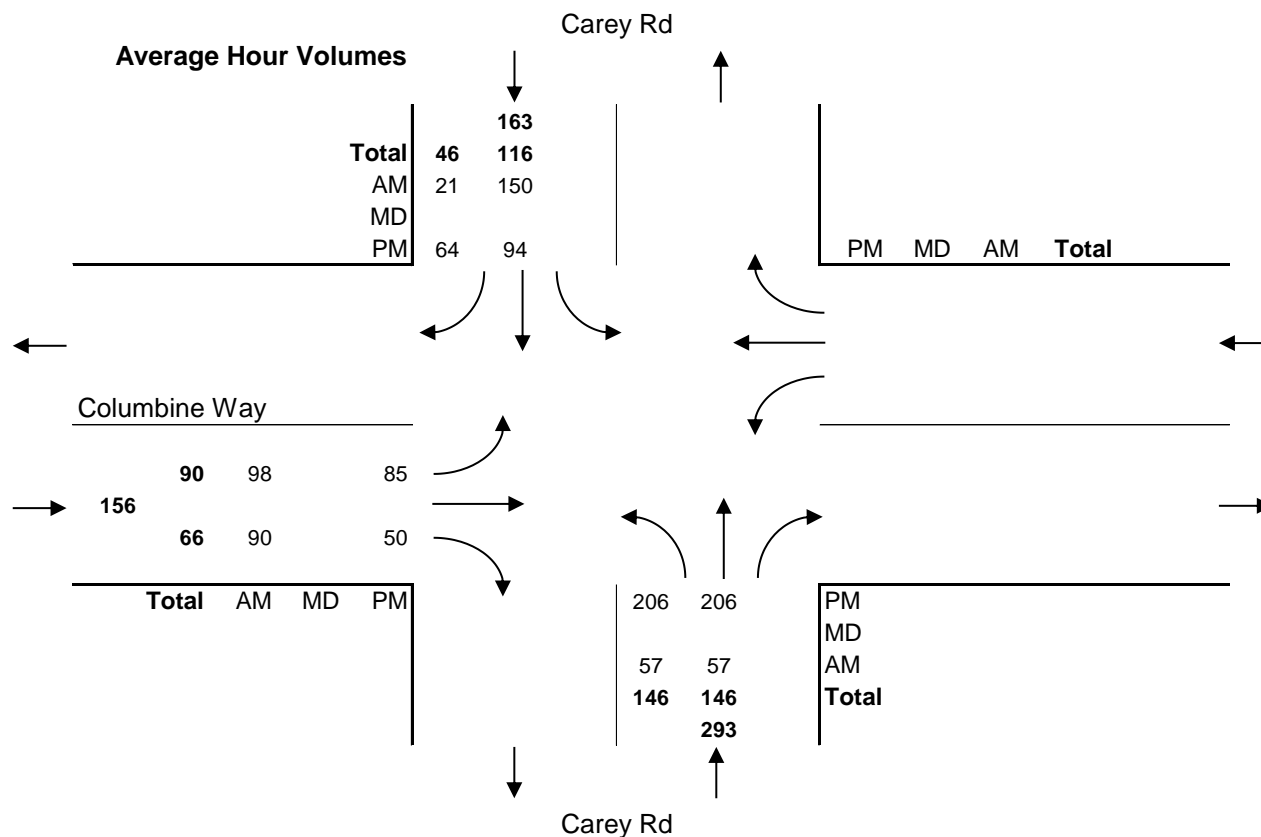
Hours

	Carey Rd				Carey Rd				Columbine Way				EAST Approach				Total Volume	Crosswalks			
	NORTH Approach				SOUTH Approach				WEST Approach									N	S	W	E
	Left	Thru	Right	Total	Left	Thru	Right	Total	Left	Thru	Right	Total	Left	Thru	Right	Total					
Total																					
Avg Hr																					

PM Peak Period

3 Hours

	Carey Rd				Carey Rd				Columbine Way				EAST Approach				Total Volume	Crosswalks			
	NORTH Approach				SOUTH Approach				WEST Approach									N	S	W	E
	Left	Thru	Right	Total	Left	Thru	Right	Total	Left	Thru	Right	Total	Left	Thru	Right	Total					
Totals		283	191	474	617	618		1235	256		150	406					2115	0	17	35	
Avg Hr		94	64	158	206	206		412	85		50	135					705	0	6	12	



Major Route: Carey Road
Minor Route: Columbine Way
Municipality: Saanich
Filename: Carey Rd @ Columbine Way-Apr 2, 2019.xlsx
Location #: TIN001178
Count ID: 2019002
Date: April 2, 2019
Day-of-week: Tuesday

East/West Route: Columbine Way
Intersection Type: 4-leg
Signalized?: No
Weather: Overcast and dry

Vehicle Classifications: Vehicles and Peds
 Bikes

This data is for Bikes

Shift	Start	End	Duration
AM	7:30	9:30	2.00
MD			
PM	15:30	18:30	3.00
Total	7:30	18:30	5.00

Notes: 24-hour clock used for reporting (15-minute increments)
 North Approach - southbound vehicles approaching intersection from the north
 15x4 - 15 min volume (from maximum 15 minute period of movement/approach in peak hour period [*]) x 4
 Pedestrians - N indicates pedestrians crossing north approach (east/west)

Comments:

Survey Data
Bikes

Carey Road @ Columbine Way
Tuesday, April 2, 2019

Time Period Begins	Carey Rd NORTH Approach				Carey Rd SOUTH Approach				Columbine Way WEST Approach				EAST Approach				Total Volume		Peak	N	S	W	E
	Left	Thru	Right	Total	Left	Thru	Right	Total	Left	Thru	Right	Total	Left	Thru	Right	Total	15-min	Hour					
7:30	0	2	0	2	0	0	0	0	1	0	0	1	0	0	0	0	3		*	0	0	0	0
7:45	0	5	0	5	0	0	0	0	0	0	1	1	0	0	0	0	6		+	0	0	0	0
8:00	0	3	0	3	0	0	0	0	0	0	1	1	0	0	0	0	4		*	0	0	0	0
8:15	0	1	0	1	0	3	0	3	0	0	2	2	0	0	0	0	6	19	*	0	0	0	0
8:30	0	2	0	2	1	0	0	1	0	0	0	0	0	0	0	0	3	19		0	0	0	0
8:45	0	2	0	2	0	0	0	0	0	0	0	0	0	0	0	0	2	15		0	0	0	0
9:00	0	1	0	1	0	0	0	0	0	0	0	0	0	0	0	0	1	12		0	0	0	0
9:15	0	1	0	1	0	0	0	0	0	0	0	0	0	0	0	0	1	7		0	0	0	0
n/a																							
n/a																							
n/a																							
n/a																							
n/a																							
n/a																							
n/a																							
n/a																							
n/a																							
n/a																							
n/a																							
n/a																							
n/a																							
n/a																							
n/a																							
Total	0	17	0	17	1	3	0	4	1	0	4	5	0	0	0	0	26			0	0	0	0

n/a																							
n/a																							
n/a																							
n/a																							
n/a																							
n/a																							
n/a																							
n/a																							
n/a																							
n/a																							
n/a																							
n/a																							
n/a																							
n/a																							
n/a																							
n/a																							
n/a																							
Total																							

15:30	0	0	1	1	1	3	0	4	0	0	0	0	0	0	0	0	5			0	0	0	0
15:45	0	0	0	0	0	0	0	0	0	0	0	0	0	0	0	0	0			0	0	0	0
16:00	0	0	0	0	0	0	0	0	0	0	0	0	0	0	0	0	0			0	0	0	0
16:15	0	2	0	2	0	0	0	0	0	0	0	0	0	0	0	0	2	7		0	0	0	0
16:30	0	1	1	2	0	2	0	2	0	0	0	0	0	0	0	0	4	6	*	0	0	0	0
16:45	0	0	0	0	0	5	0	5	1	0	1	2	0	0	0	0	7	13	+	0	0	0	0
17:00	0	1	0	1	0	3	0	3	0	0	0	0	0	0	0	0	4	17	*	0	0	0	0
17:15	0	0	0	0	1	4	0	5	0	0	0	0	0	0	0	0	5	20	*	0	0	0	0
17:30	0	2	0	2	0	1	0	1	0	0	0	0	0	0	0	0	3	19		0	0	0	0
17:45	0	0	0	0	0	3	0	3	0	0	1	1	0	0	0	0	4	16		0	0	0	0
18:00	0	0	0	0	0	0	0	0	0	0	0	0	0	0	0	0	0	12		0	0	0	0
18:15	0	0	0	0	0	2	0	2	0	0	0	0	0	0	0	0	2	9		0	0	0	0
n/a																							
n/a																							
n/a																							
n/a																							
n/a																							
n/a																							
n/a																							
n/a																							
n/a																							
Total	0	6	2	8	2	23	0	25	1	0	2	3	0	0	0	0	36			0	0	0	0

Time Period Begins	Carey Rd NORTH Approach				Carey Rd SOUTH Approach				Columbine Way WEST Approach				Columbine Way EAST Approach				Total Volume		Speed	Conflict					
	Left	Thru	Right	Total	Left	Thru	Right	Total	Left	Thru	Right	Total	Left	Thru	Right	Total	15-min	Hour		N	S	W	E	15 min	Hr
	7:30	0	2	0	2	0	0	0	0	1	0	0	1	0	0	0	0	3		*	0	0	0	0	3
7:45	0	5	0	5	0	0	0	0	0	0	1	1	0	0	0	0	6	+	0	0	0	0	6		
8:00	0	3	0	3	0	0	0	0	0	0	1	1	0	0	0	0	4	*	0	0	0	0	4		
8:15	0	1	0	1	0	3	0	3	0	0	2	2	0	0	0	0	6	19*	0	0	0	0	5	18	
8:30	0	2	0	2	1	0	0	1	0	0	0	0	0	0	0	0	3	19	0	0	0	0	3	18	
8:45	0	2	0	2	0	0	0	0	0	0	0	0	0	0	0	0	2	15	0	0	0	0	2	14	
9:00	0	1	0	1	0	0	0	0	0	0	0	0	0	0	0	0	1	12	0	0	0	0	1	11	
9:15	0	1	0	1	0	0	0	0	0	0	0	0	0	0	0	0	1	7	0	0	0	0	1	7	
n/a																									
n/a																									
n/a																									
n/a																									
n/a																									
n/a																									
n/a																									
n/a																									
n/a																									
n/a																									
n/a																									
n/a																									
n/a																									
Total	0	17	0	17	1	3	0	4	1	0	4	5	0	0	0	0	26		0	0	0	0		22	
Avg Hr	0	9	0	9	1	2	0	2	1	0	2	3	0	0	0	0	13		0	0	0	0			

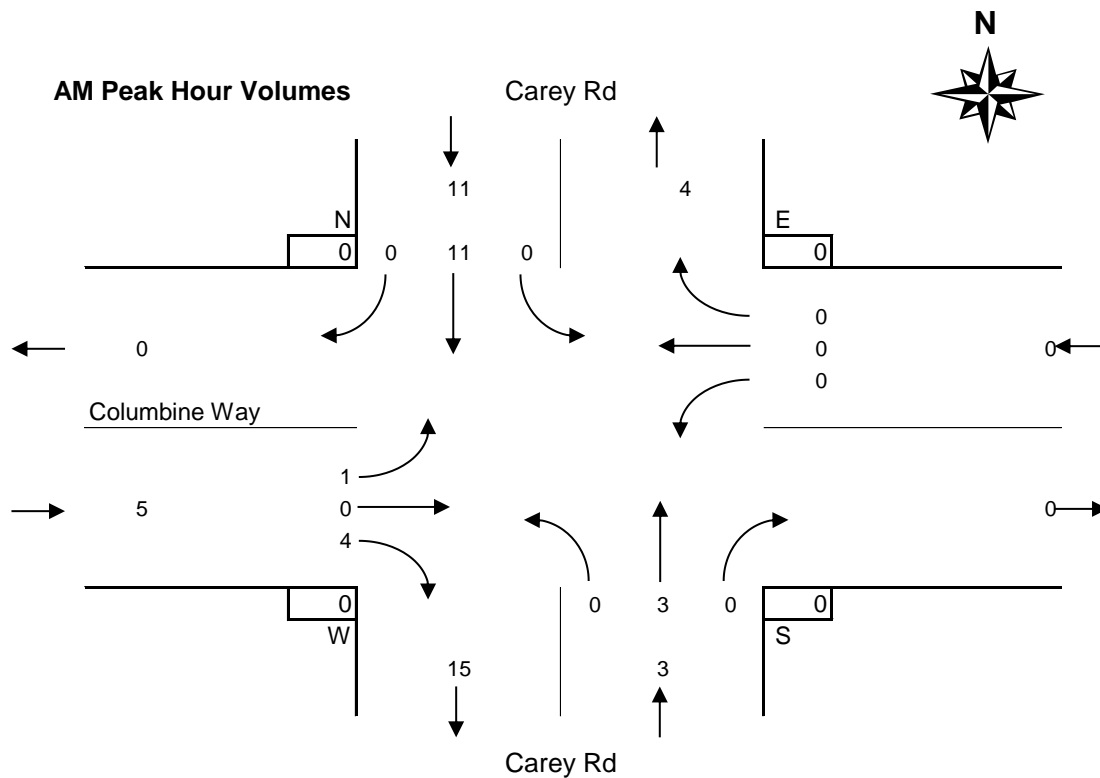
Peak hour of the intersection

Pk Hr	0	11	0	11	0	3	0	3	1	0	4	5	0	0	0	0	19*		0	0	0	0		15
15x4	0	20	0	20	0	12	0	12	4	0	8	8	0	0	0	0	24*		0	0	0	0		28
PHF	n/a	0.55	n/a	0.55	n/a	0.25	n/a	0.25	0.25	n/a	0.50	0.63	n/a	n/a	n/a	n/a	0.79		n/a	n/a	n/a	n/a		0.54

Peak hour of conflicting volumes for the intersection

Pk Hr	0	11	0	11	0	3	0	3	1	0	4	5	0	0	0	0	19*		0	0	0	0		15
15x4	0	20	0	20	0	12	0	12	4	0	8	8	0	0	0	0	24*		0	0	0	0		28
PHF	n/a	0.55	n/a	0.55	n/a	0.25	n/a	0.25	0.25	n/a	0.50	0.63	n/a	n/a	n/a	n/a	0.79		n/a	n/a	n/a	n/a		0.54

** Calculated peak hour occurs during the first or last hour of shift and therefore may be invalid. **



Time Period Begins	Carey Rd NORTH Approach				Carey Rd SOUTH Approach				Columbine Way WEST Approach				Columbine Way EAST Approach				Total Volume		Road ID	Conflict				
	Left	Thru	Right	Total	Left	Thru	Right	Total	Left	Thru	Right	Total	Left	Thru	Right	Total	15-min	Hour		N	S	W	E	15 min
n/a																								
n/a																								
n/a																								
n/a																								
n/a																								
n/a																								
n/a																								
n/a																								
n/a																								
n/a																								
n/a																								
n/a																								
n/a																								
n/a																								
n/a																								
n/a																								
n/a																								

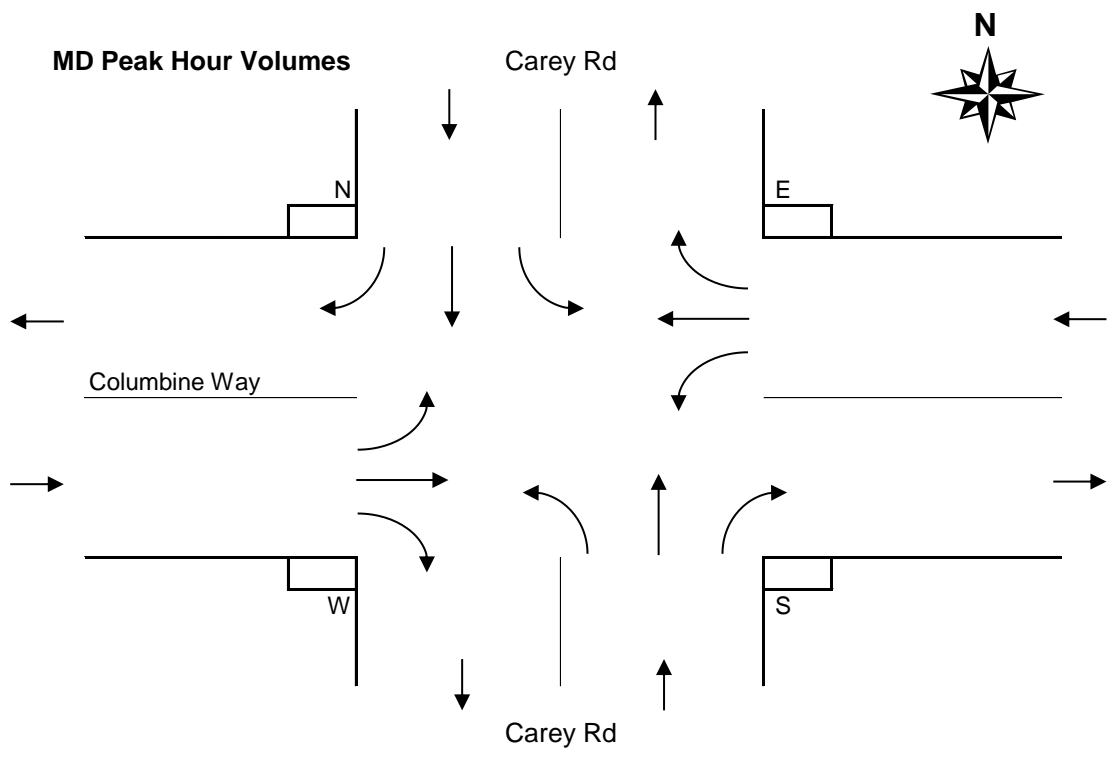
Total																								
Avg Hr																								

Peak hour of the intersection

Pk Hr																								
15x4																								
PHF																								

Peak hour of conflicting volumes for the intersection

Pk Hr																								
15x4																								
PHF																								



Time Period Begins	Carey Rd NORTH Approach				Carey Rd SOUTH Approach				Columbine Way WEST Approach				Columbine Way EAST Approach				Total Volume		Conflicts	Conflict				
	Left	Thru	Right	Total	Left	Thru	Right	Total	Left	Thru	Right	Total	Left	Thru	Right	Total	15-min	Hour		N	S	W	E	15 min
15:30	0	0	1	1	1	3	0	4	0	0	0	0	0	0	0	0	5		0	0	0	0	3	
15:45	0	0	0	0	0	0	0	0	0	0	0	0	0	0	0	0	0		0	0	0	0	0	
16:00	0	0	0	0	0	0	0	0	0	0	0	0	0	0	0	0	0		0	0	0	0	0	
16:15	0	2	0	2	0	0	0	0	0	0	0	0	0	0	0	0	2	7	0	0	0	0	2	5
16:30	0	1	1	2	0	2	0	2	0	0	0	0	0	0	0	0	4	6*	0	0	0	0	2	4
16:45	0	0	0	0	0	5	0	5	1	0	1	2	0	0	0	0	7	13+	0	0	0	0	6	10
17:00	0	1	0	1	0	3	0	3	0	0	0	0	0	0	0	0	4	17*	0	0	0	0	3	13
17:15	0	0	0	0	1	4	0	5	0	0	0	0	0	0	0	0	5	20*	0	0	0	0	4	15
17:30	0	2	0	2	0	1	0	1	0	0	0	0	0	0	0	0	3	19	0	0	0	0	2	15
17:45	0	0	0	0	0	3	0	3	0	0	1	1	0	0	0	0	4	16	0	0	0	0	4	13
18:00	0	0	0	0	0	0	0	0	0	0	0	0	0	0	0	0	0	12	0	0	0	0	0	10
18:15	0	0	0	0	0	2	0	2	0	0	0	0	0	0	0	0	2	9	0	0	0	0	2	8
n/a																								
n/a																								
n/a																								
n/a																								
n/a																								
n/a																								
n/a																								
n/a																								
n/a																								
n/a																								
n/a																								

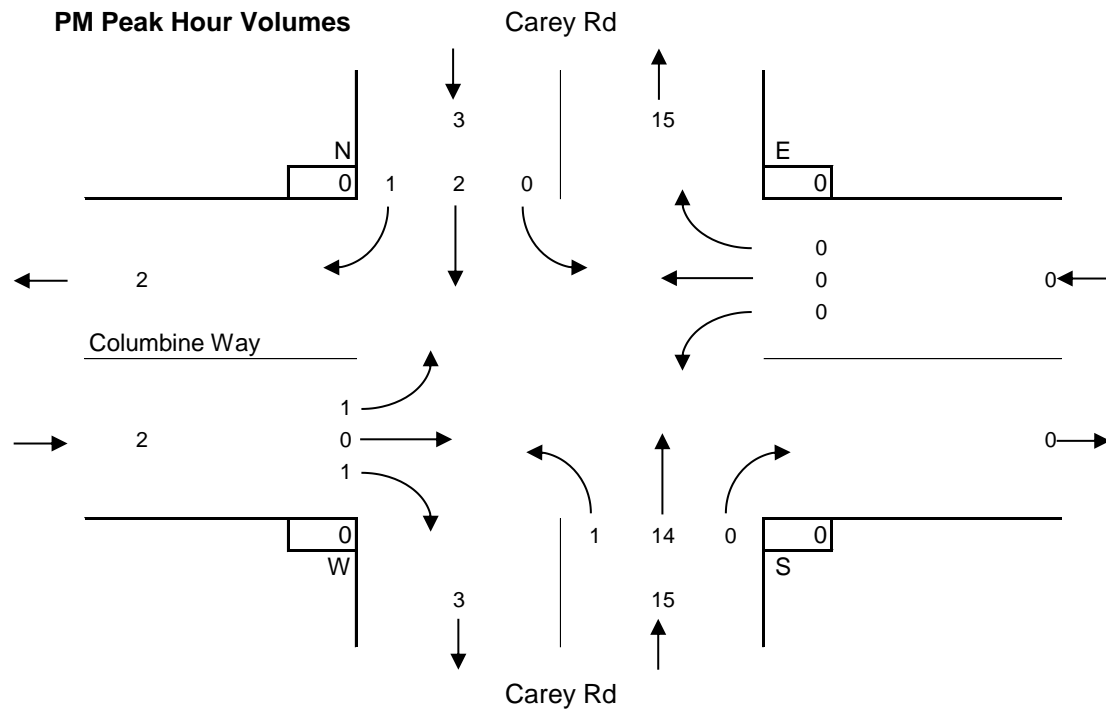
Total	0	6	2	8	2	23	0	25	1	0	2	3	0	0	0	0	36							25
Avg Hr	0	2	1	3	1	8	0	8	0	0	1	1	0	0	0	0	12							

Peak hour of the intersection

Pk Hr	0	2	1	3	1	14	0	15	1	0	1	2	0	0	0	0	20*							15
15x4	0	4	4	8	4	20	0	20	4	0	4	8	0	0	0	0	28+							24
PHF	n/a	0.50	0.25	0.38	0.25	0.70	n/a	0.75	0.25	n/a	0.25	0.25	n/a	n/a	n/a	n/a	0.71							0.63

Peak hour of conflicting volumes for the intersection

Pk Hr	0	2	1	3	1	14	0	15	1	0	1	2	0	0	0	0	20*							15
15x4	0	4	4	8	4	20	0	20	4	0	4	8	0	0	0	0	28+							24
PHF	n/a	0.50	0.25	0.38	0.25	0.70	n/a	0.75	0.25	n/a	0.25	0.25	n/a	n/a	n/a	n/a	0.71							0.63



Entire Survey Period

5 Hours

	Carey Rd				Carey Rd				Columbine Way				Columbine Way				Total Volume					
	NORTH Approach				SOUTH Approach				WEST Approach				EAST Approach					N	S	W	E	
	Left	Thru	Right	Total	Left	Thru	Right	Total	Left	Thru	Right	Total	Left	Thru	Right	Total						
Total	0	23	2	25	3	26	0	29	2	0	6	8	0	0	0	0	0	62	0	0	0	0
Avg Hr	0	5	0	5	1	5	0	6	0	0	1	2	0	0	0	0	0	12	0	0	0	0

AM Peak Period

2 Hours

	Carey Rd				Carey Rd				Columbine Way				Columbine Way				Total Volume					
	NORTH Approach				SOUTH Approach				WEST Approach				EAST Approach					N	S	W	E	
	Left	Thru	Right	Total	Left	Thru	Right	Total	Left	Thru	Right	Total	Left	Thru	Right	Total						
Totals	0	17	0	17	1	3	0	4	1	0	4	5	0	0	0	0	0	26	0	0	0	0
Avg Hr	0	9	0	9	1	2	0	2	1	0	2	3	0	0	0	0	0	13	0	0	0	0

MD Peak Period

Hours

	Carey Rd				Carey Rd				Columbine Way				Columbine Way				Total Volume					
	NORTH Approach				SOUTH Approach				WEST Approach				EAST Approach					N	S	W	E	
	Left	Thru	Right	Total	Left	Thru	Right	Total	Left	Thru	Right	Total	Left	Thru	Right	Total						
Total																						
Avg Hr																						

PM Peak Period

3 Hours

	Carey Rd				Carey Rd				Columbine Way				Columbine Way				Total Volume					
	NORTH Approach				SOUTH Approach				WEST Approach				EAST Approach					N	S	W	E	
	Left	Thru	Right	Total	Left	Thru	Right	Total	Left	Thru	Right	Total	Left	Thru	Right	Total						
Totals	0	6	2	8	2	23	0	25	1	0	2	3	0	0	0	0	0	36	0	0	0	0
Avg Hr	0	2	1	3	1	8	0	8	0	0	1	1	0	0	0	0	0	12	0	0	0	0

